

A nighttime aerial view of San Jose, California, showing illuminated buildings and streets against a dark blue sky. The city lights are prominent, with several tall buildings and a dense urban layout. The sky transitions from a deep blue at the top to a lighter hue near the horizon.

CITY OF SAN JOSE GEOGRPAHY

SJPD Communications

CITY OF SAN JOSE

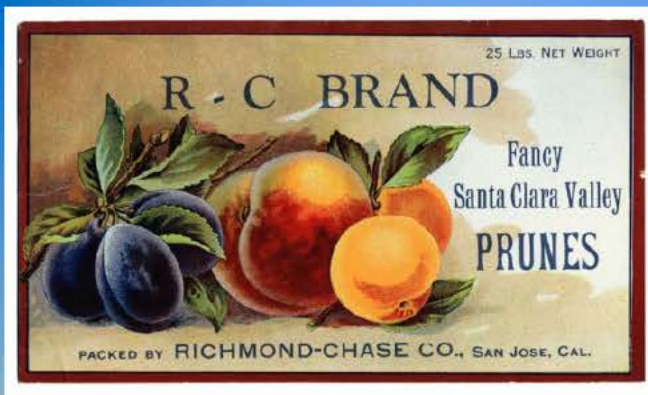
- Introduction to San Jose
- Bordering Cities & Counties
- Street Network
- Major Landmarks
- Maps & Street Numbering
- Divisions, Channels, Districts
- Neighborhoods
- Jurisdictional Concerns



Introduction – What do you remember?



Introduction – History



Introduction – Then and Now



Introduction - Growth

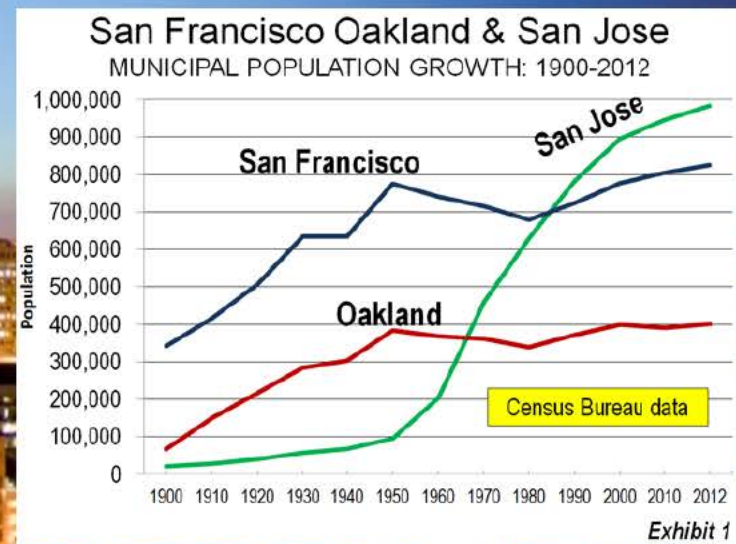
- San Jose held title for safest big city in the nation for a number of years
- San Jose has one of the fastest growing economy job growths in California as of 2016



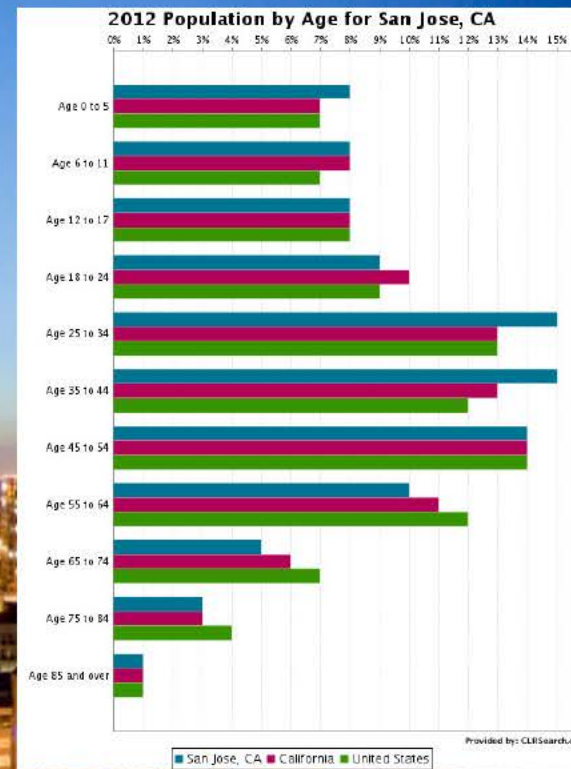
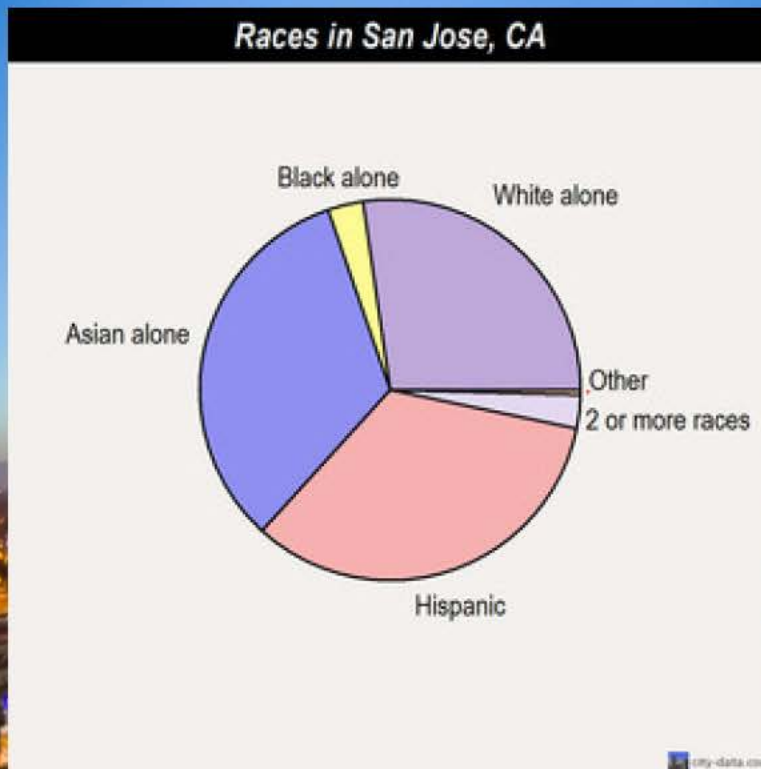
Introduction – Size and Population

- **SIZE:** Incorporated areas of 180.2 square miles
- **POPULATION:** 1.046 million as of 2017
 - 3rd largest in California
 - 10th largest city in the nation

City	Population January 1, 2017	Percent Change 2016-17
1. Los Angeles	4,041,707	1.1
2. San Diego	1,406,318	1.1
3. San Jose	1,046,079	0.9
4. San Francisco	874,228	1.1
5. Fresno	525,832	1.0
6. Sacramento	493,025	1.4
7. Long Beach	480,173	0.1
8. Oakland	426,074	0.7
9. Bakersfield	383,512	1.1
10. Anaheim	358,546	0.8



Introduction – Race and Ages in San Jose



Introduction – Household income

- **Median: \$87,210**
- **Average: \$111,952**
- **Home sales**
 - **Single family – Average \$1,102,000 / Median \$978,000**
 - **Condo/townhouse – Average \$650,370 / Median \$626,715**
- **Apartment rent averages**
 - **Studio: \$1,802**
 - **1 Bedroom: \$2,244**
 - **2 Bedroom: \$2,792**



Introduction – Jobs and Crime

No.	San Jose's Top Employers	Employees
1	County of Santa Clara	17,476
2	Cisco Systems	15,470
3	eBay	6,130
4	City of San Jose	5,928
5	San Jose State University	4,480
6	U.S. Postal Service	3,900
7	Western Digital	2,660
8	IBM	2,360
9	San Jose Unified School District	2,320
10	Kaiser Permanente	2,290
11	Good Samaritan Hospital	2,110
12	Adobe Systems, Inc.	2,010
13	Target Corporation	2,000
14	Brocade Communications	1,780
15	Cadence Design Systems	1,460

OFFENSES	2017† JAN - DEC	2016* JAN - DEC	% Change
Homicide	32	47	-31.9%
Rape	571	451	26.6%
Robbery	1,376	1,214	13.3%
Aggravated Assault	2,209	2,175	1.6%
total Violent Crimes	4,188	3,887	7.7%
Burglary	3,926	4,260	-7.8%
Larceny	13,329	12,786	4.2%
Vehicle Theft	8,068	7,703	4.7%
total Property Crimes	25,323	24,749	2.3%
GRAND TOTAL:	29,511	28,636	3.1%

Introduction - Diversity

Diversity is the hallmark of San Jose

Cultural Centers : Japan Town, Little Italy, Little Portugal, Little Saigon (aka Saigon Business District), Sikh Temple, Vietnamese Catholic Center, Japanese Art and Cultural Center, etc.

Festivals: Tet Festival, Cinco Di Mayo, etc

Introduction – Metropolitan Stats

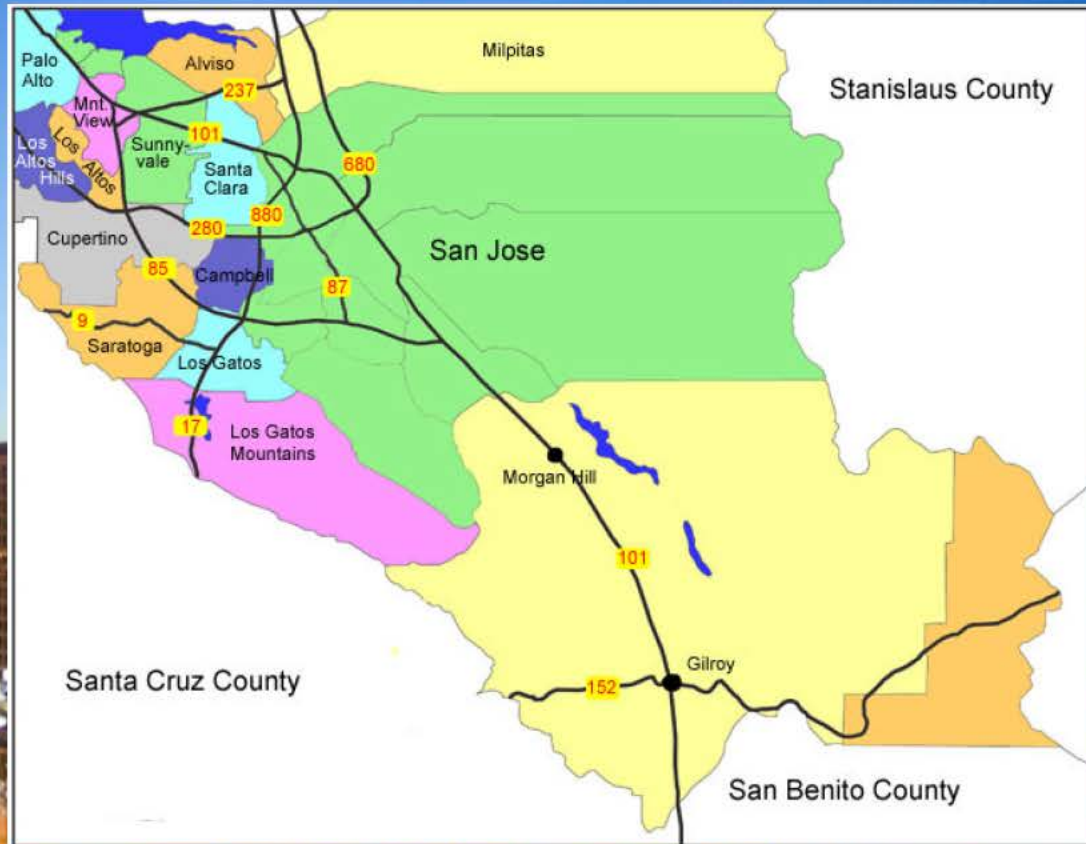
At a Glance

Metro Population: **1,955,400**
Major Industries: **Technology, Education**
Gross Metro Product: **\$170.2 B**
Median Household Income: **\$95,295**
Median Home Price: **\$730,700**
Unemployment: **4.1%**
Job Growth (2014): **4.6%**
Cost of Living: **50.8% above nat'l avg**
College Attainment: **46.7%**
Net Migration (2014): **1,650**

Forbes Lists

#42 Best Places for Business and Careers
#197 in Cost of Doing Business
#7 in Job Growth
#8 in Education

Surrounding Cities and Counties



Surrounding Cities and Counties

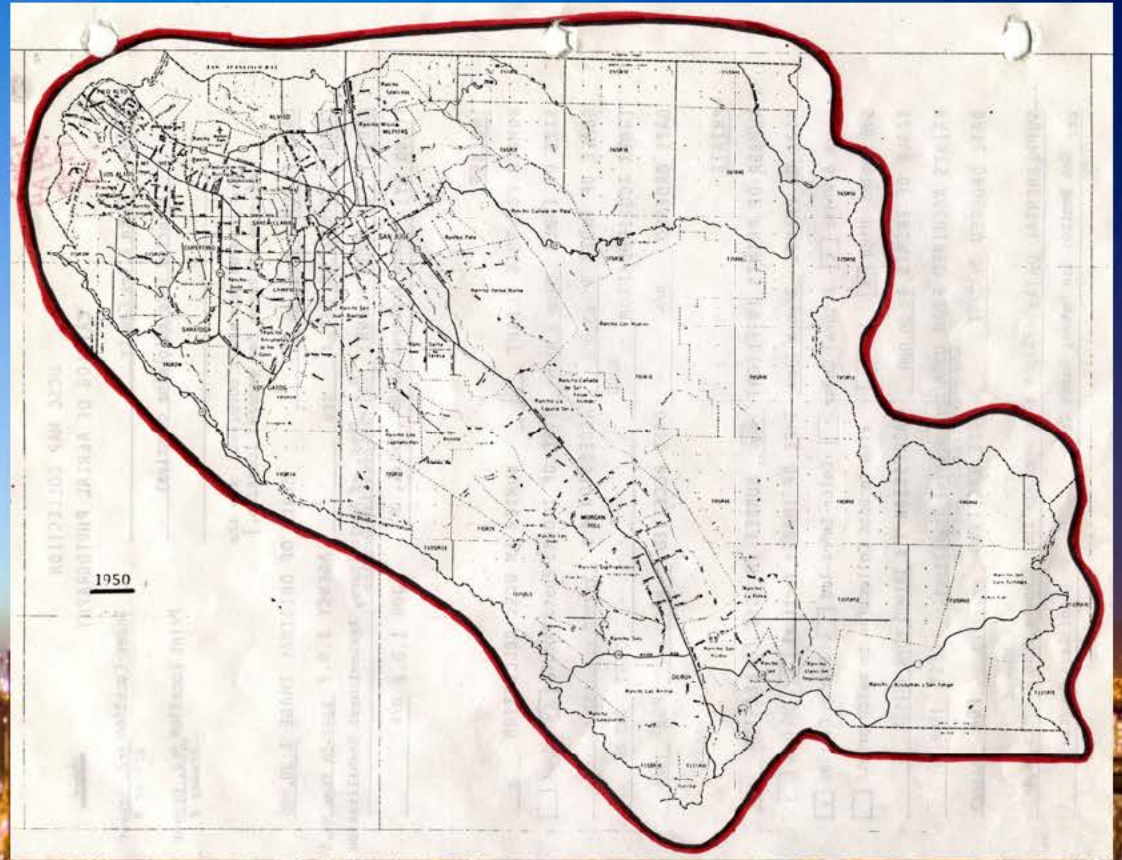
Bordering Cities: Santa Clara, Campbell, Milpitas, Los Gatos, Saratoga (S.O.) Cupertino (S.O.), Morgan Hill

Nearby Cities: San Martin/Gilroy, Los Altos, Los Altos Hills, Mountain View, Palo Alto, Sunnyvale, Fremont



Street Network

- Highways & Freeways
 - 280 / 680
 - 17 / 880
 - 101
 - 87
 - 85
 - 237



Street Network

- Expressways
 - Almaden Ex
 - Capitol Ex (aka Capitol Auto Mall between Almaden Ex & Hy 87)
 - Lawrence Ex
 - Southwest Ex
 - San Tomas Ex – Montague Ex (interchange in north San Jose)



Street Network

MAJOR STREETS

**STREETS THAT CHANGE
NAMES**

SOUND ALIKE STREETS


**HARD TO PRONOUNCE
STREETS**



Street Network – Geographical Areas

- Composers (Chopin, Mozart, Brahms)
- Storybook (Galahad, Sleepy Hallow, Van Winkle)
- _____haven (Houndshaven, Stoneyhaven, Knights Haven)
- Glen _____ (Glen Donegal, Glen Hanleigh, Glen Sharon)
- Native American Tribes (Shawnee, Mohican, Arapaho)
- _____ Estates (Silver Estates, Creek Estates, Harvest Estates)
- _____wood (Allenwood, Norwood, Centerwood)
- Avenida _____ (Avenida Del Roble, Avenida Arboles, Avenida Nogales)
- Wine Country (Rue Bologne, Rue Bordeaux, Rue Cannes)

Major Landmarks



Major Landmarks



Sikh Gurdwara Sahib



Center for Spiritual Enlightenment



Betsuin Buddhist Church



Sri Krishna Vrundavana Temple



Major Landmarks

- Fire Stations

- 33 SJFD stations
- Station 1-35 (no #32 or #33)



- 5 SJFD Battalion Stations (1, 2, 10, 13, 19)

- South Substation is our Alternate PSAP (formerly STA29)



Major Landmarks - Hospitals

- VMC – 751 S Bascom Av
 - Trauma center, burn center, EPS
- KSJ – 250 Hospital Py
- RMC – 225 N Jackson Av
 - Trauma Center, formerly Alexian Brothers Hospital
- OCH – 2105 Forest Av
- GSH – 2425 Samaritan Dr
- KSC – 710 Lawrence Ex

Major Landmarks – Shopping Malls / Centers

- Valley Fair – 2855 SCB
- Eastridge – 2200 Eastridge Loop
- Westgate – 1600 Saratoga Av
- Oakridge – 925 BHR
- Pruneyard (CA)
- Santana Row
- Almaden Fashion Plaza
- Downtown Pavilion
- El Paseo de Saratoga
- Grand Century
- Westgate West
- The Plant



Major Landmarks - Schools

- **Public Schools**

- 144 ELEM (14 school districts)
- 39 MS
- 51 HS (4 school districts)
- 4 Unified school districts

- **Private Schools**

- Over 100, including: Achiever, Action Day, Challenger, Harker, Kindercare, Stratford, Valley Christian.

- **Colleges & Universities**

- SJSU
- Evergreen Valley College
- SJ City
- SJ Hispanic University
- Other private and trade schools...



Major Landmarks – Parks and Trails

- Over 200+ city parks
 - Info Index and sjparks.org
- 50+ miles of trails, goal is 100+ miles
 - Sjparks.org/trails
- Regional/County parks
 - Kelly Park, Almaden Lake Park, Alum Rock Park, Lake Cunningham Park, Almaden-Quicksilver County Park, Jose Grant County Park, Santa Teresa County Park, Calero Reservoir County Park, Motorcycle County Park



Major Landmarks – Airports

- San Jose International Airport
 - District David
 - Terminal A
 - Terminal B
 - CONRAC
- Reid Hillview
- San Martin (county)



Major Landmarks – Event Centers

- San Jose Convention Center
- City National Civic Auditorium
- SAP Center
- Spartan Stadium
- County Fairgrounds
- Hayes Mansion
- PAL Stadium
- SJ Giants Stadium
- Avaya Stadium
- Levi Stadium (Santa Clara)



Major Landmarks – Event Centers

- Santa Clara Valley Transportation Authority (VTA)
 - 62 stations along 42 miles of light rail
 - 440 buses – 70 routes
- CalTrain – 5 of 32 stations in San Jose
 - College Park, Diridon (Cahill), Tamien, Capitol, Blossom Hill

- BART?



Maps & Street Numbering



Maps & Street Numbering – Map Types

- San Jose Police Beat Maps
- SJFD Response Maps
- Large jurisdictional maps
- Barclay's Maps
- CAD Maps
- Internet maps



Maps & Street Numbering – Map Reading

- Top of the page is North unless otherwise indicated
- Use the legend, assigned scale, reference points
- Attributes of a street number:
 - Part of a mailing address
 - Numeric can indicate jurisdiction
 - Clue to location (ex. 200 block)
- Use NOW SEE
- Zero points:
 - North/South: Santa Clara, The Alameda
 - 100 digits per block
 - East/West: 1st street, Monterey
 - 50 digits per block

Maps & Street Numbering – Special Problems

- Postal addresses vs Jurisdictional boundaries
 - San Jose addresses in county jurisdiction
 - Campbell addresses in San Jose jurisdiction
- Direction of travel to determine district jurisdiction



Divisions, Channels, Districts



Divisions, Channels, Districts – Major Problem Areas

Western Division: SJ02 (Frank/Nora) & SJ06 (Lincoln/Sam)

District Frank: Nothing notable

District Nora: Starbird Park, Winchester/Cadillac,
Cadillac/Eden, Boynton, Will Rogers, Roewill, Ranchero



Divisions, Channels, Districts – Major Problem Areas

Western Division: SJ02 (Frank/Nora) & SJ06 (Lincoln/Sam)

District Lincoln: Fiesta Club @ Monterey/Ranchero, Yerba Buena HS, Summerside/Mclaughlin, Rocksprings area, Fair MS, Carnelian/Santee

District Sam: Delmas/Virginia, Southwest Ex/Stokes, Hells Angel pad @ Drake/Virginia, Stockton, State/Union, DMV areas (Mastic, Alma, Almaden)

Divisions, Channels, Districts – Major Problem Areas

Central Division:

SJ01 (David/ Robert /Victor) & SJ05 (King/Edward)

District David: Nothing notable

District Robert: Casa Del Lago MHP @ Oakland/Rock,
Berryessa Flea Market

District Victor: MexiCali Club @ Oakland/Horning, The Armory
@ Hedding/Guadalupe, Backesto Park

Divisions, Channels, Districts – Major Problem Areas

Central Division:

SJ01 (David/ Robert /Victor) & SJ05 (Edward /King)

District Edward: Santa Clara St between Market & 3rd which has a lot of bars and nightclubs

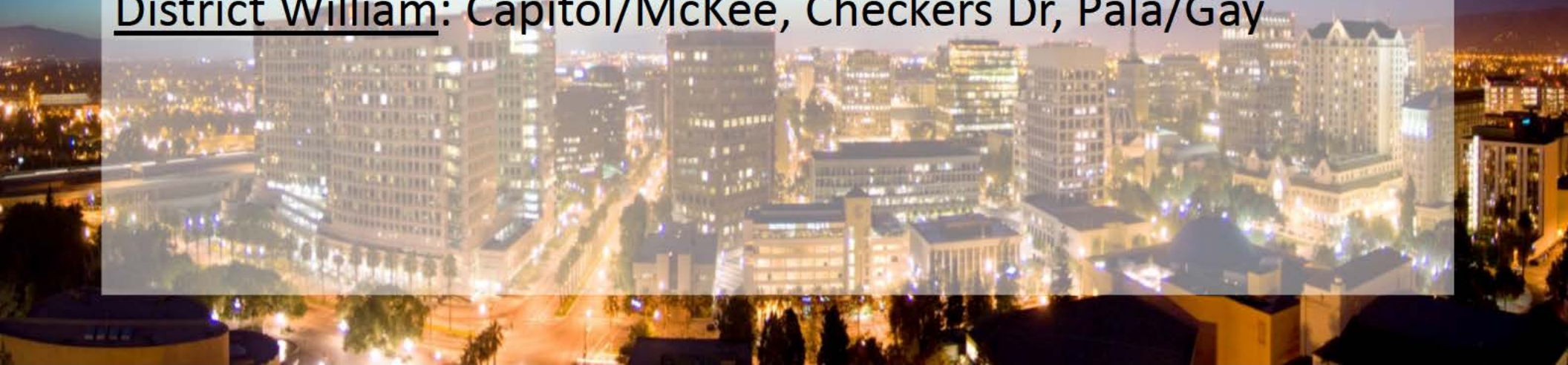
District King: Appian/Macredes, 7-11 @ Santa Clara/10th,
Wooster/Julian

Divisions, Channels, Districts – Major Problem Areas

Foothill Division: SJ03 (Mary/William) & SJ04 (Charles/Paul)

District Mary: Alum Rock/King, El Rancho Verde/Jose Figueres, Vollmer, Kammerer, King/San Antonio, Alum Rock/Capitol

District William: Capitol/McKee, Checkers Dr, Pala/Gay



Divisions, Channels, Districts – Major Problem Areas

Foothill Division: SJ03 (Mary/William) & SJ04 (Charles/Paul)

District Charles: King/Story, Story/Hopkins, Kollmar,
King/Biscayne, Cinderella/Peter Pan, McCreery, Lido, Mt.
Shasta/Mt. Vista

District Paul: Quimby/White, Motel 6 @ Fontaine/Alvin,
Eastridge Mall, Tully/King, Tully/Lanai



Divisions, Channels, Districts – Major Problem Areas

Southern Division: SJ07 (Adam/Tom) & SJ08 (Xray/Yellow)

District Adam: Via Monte/Almaden/Tuscon/Mesa, Denny's @
BHR/Sanchez, Stanwood/Coniston

District Tom: 2118 Canoas Garden, Farm/Dakan,
Curtner/Joseph



Divisions, Channels, Districts – Major Problem Areas

Southern Division: SJ07 (Adam/Tom) & SJ08 (Xray/Yellow)

District Xray: Senter/Ezie, Monterey/Senter shopping center, Monterey/Roeder, Monterey/Edenvale, Edenvale shopping center, Battledance/Branham Lane East, Roundtable/Bendorf

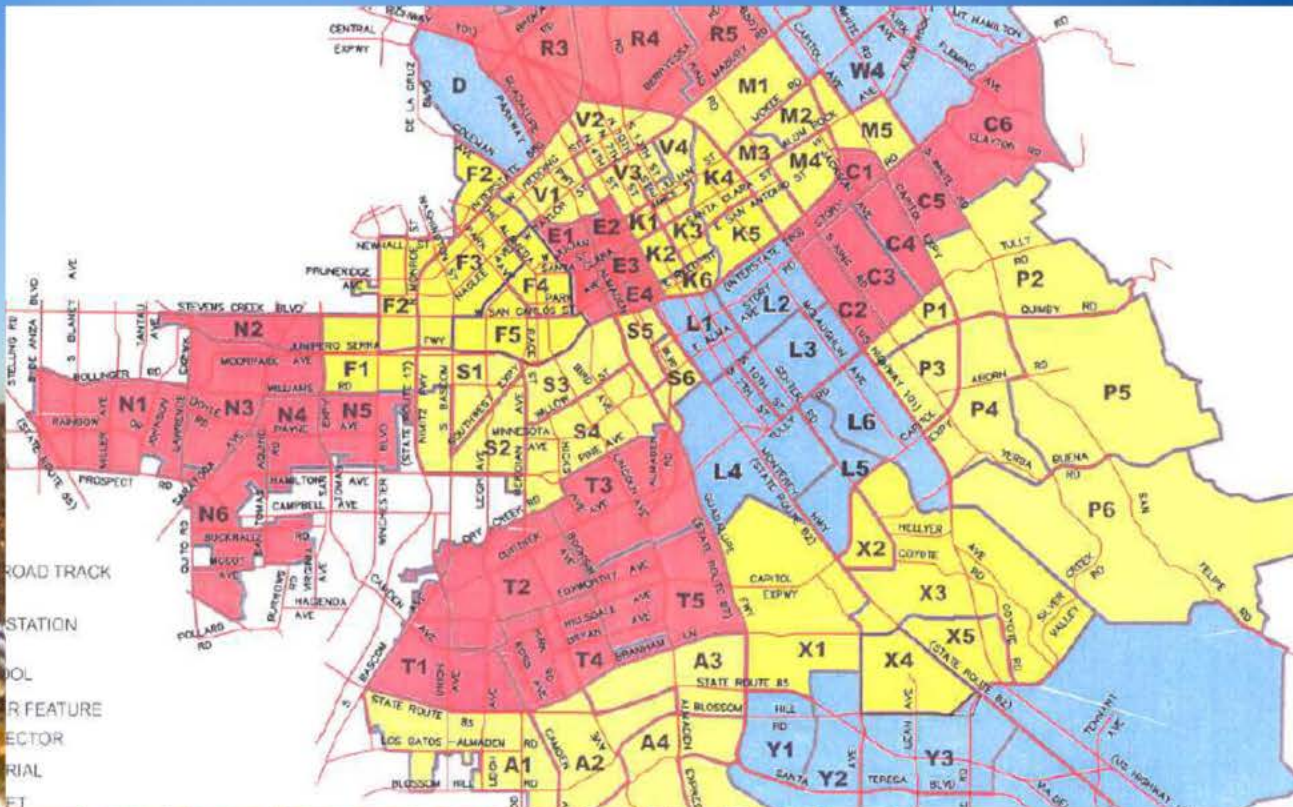
District Yellow: BHR/Judith, Southside Café @ STB/Bernal, Tradewinds/Snell



Divisions, Channels, Districts – Neighborhoods

How many neighborhoods do we have in San Jose?

Beat Borders & Jurisdictional Concerns



Beat Borders

- Most boundaries between beats are streets (see Handout)
- If event is on a street/border, determine the direction of travel or side of the street
- Locations (including intersections that are borders) are automatically assigned a beat/district but you can and will override it if necessary
- Examples:
 - 242 at white/story
 - 1182 on SCB/Winchester

Jurisdictional Concerns – Unincorporated Areas

- Burbank area (mostly DF, F5): Bascom/W San Carlos
- Cambrian area (within T1): around Cambrian Plaza
- Coyote Valley: between southern San Jose and Morgan Hill
- East side area (around W3, W4, C6) : around Alum Rock/White



Jurisdictional Concerns – California Highway Patrol

- Highways/Freeways
- Onramps/Offramps
- Any school bus accident with students on board
- Traffic related incidents in unincorporated areas
- 1125CHP
- 1179CHP
- Some state buildings
 - Ex. DMV



Jurisdictional Concerns – Santa Clara County S/O

- Unincorporated areas within the City of San Jose
- Cupertino (contracted city)
- Saratoga (contracted city)
- Specific County Buildings and county owned property
 - Ex. VTA buses or light rail platforms (next slide)



Jurisdictional Concerns – Buses & Light Rail

- Light rail system and buses are run by the county
 - S/O has special Transit Patrol deputies
- At LRS or covered bus stops, it is the S/O's jurisdiction
- At uncovered bus stops or any accident on San Jose streets involving a bus or light rail train is SJPD's jurisdiction



Jurisdictional Concerns – CALTRAIN

- CALTRAIN Police is dispatched through the San Mateo County Sheriff's office dispatch
 - They are responsible for all crimes and disturbances onboard the CALTRAIN trains and stations
- SJPD is often dispatched and will contain the scene until CALTRAIN PD arrives due to long ETAs



A night cityscape with a central text overlay. The background shows a city at night with illuminated buildings and streets under a dark blue sky. In the center, there is a yellow sticky note with the text "Any Questions?" written in black cursive. A black pen is positioned at the bottom right of the sticky note.

Any Questions?